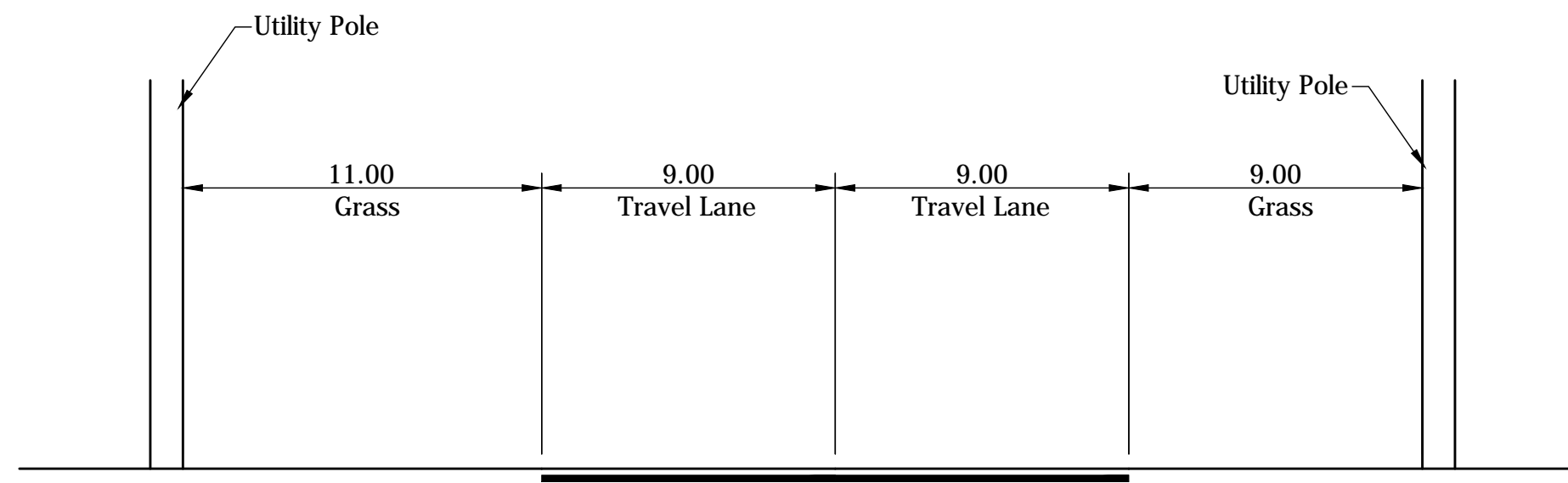


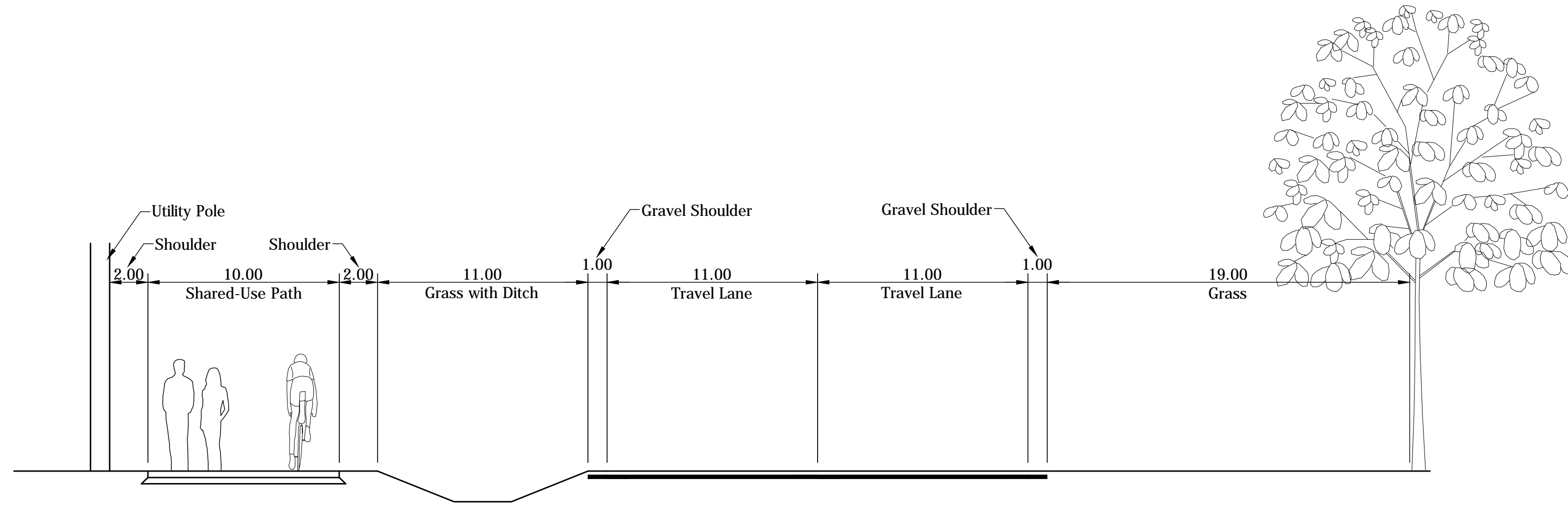
# PROPOSED CROSS SECTIONS

**DRAFT**



**1). RIVERWOOD AVENUE**

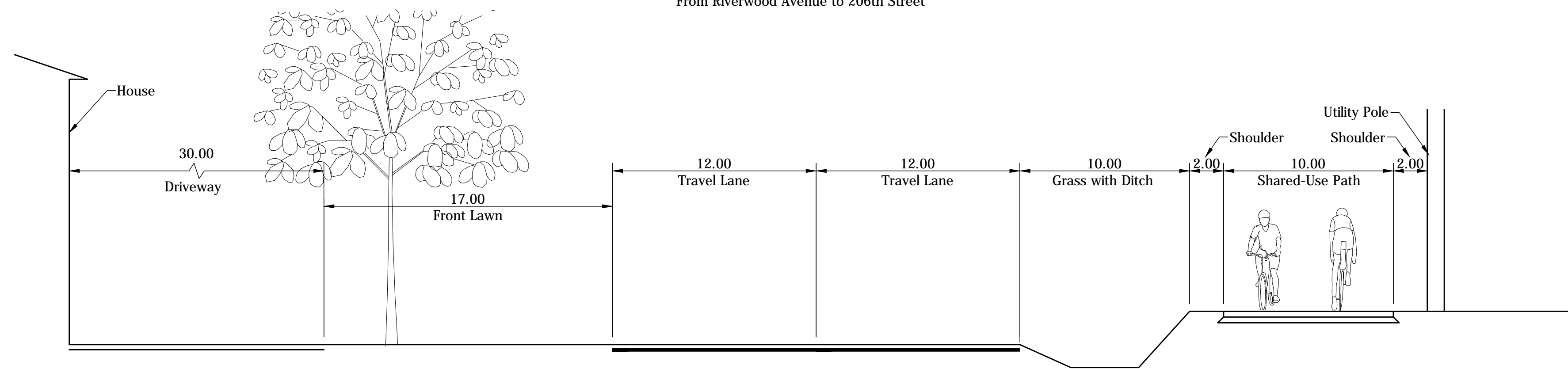
SCALE: 1" = 10'  
From Potter's Bridge Park to Cumberland Road



Speed Limit: 45 MPH

**2). CUMBERLAND ROAD**

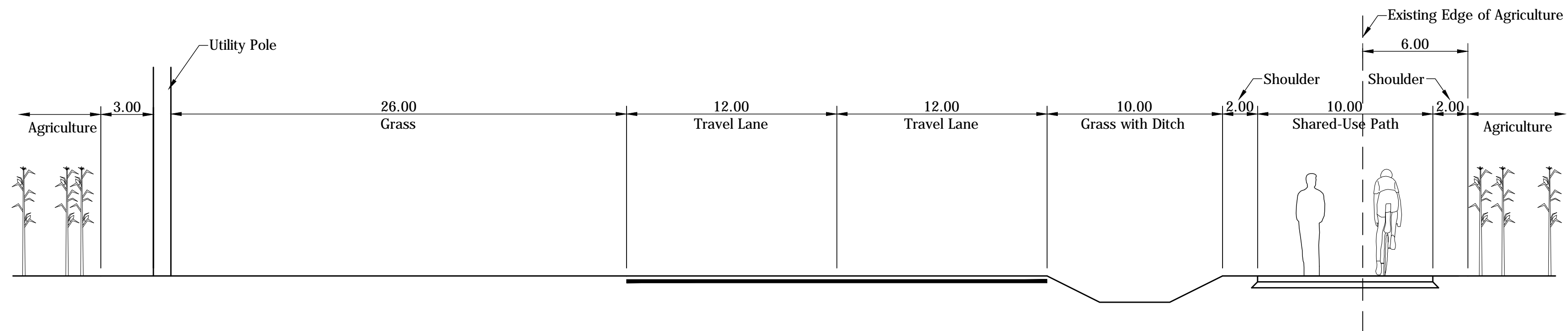
SCALE: 1" = 10'  
From Riverwood Avenue to 206th Street



Speed Limit: 45 MPH

**3). CUMBERLAND ROAD**

SCALE: 1" = 10'  
From 206th Street to 20909 Cumberland Road



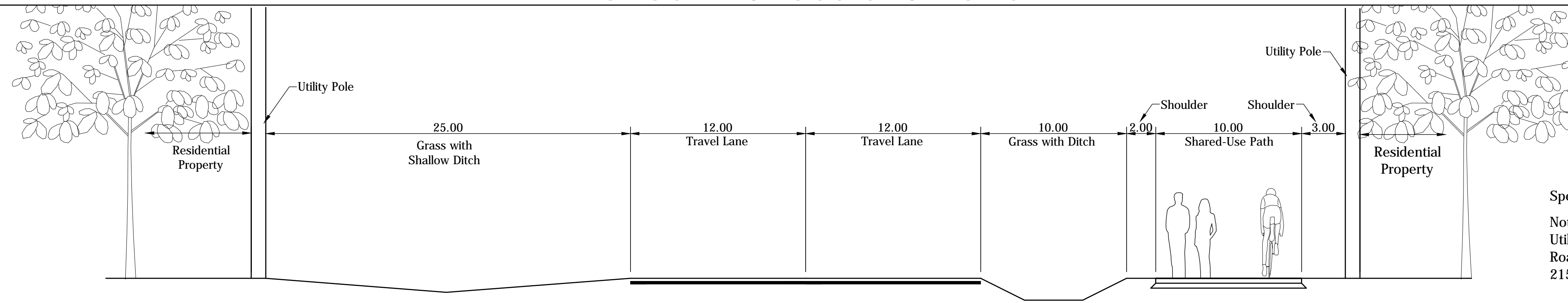
Speed Limit: 45 MPH

**4). CUMBERLAND ROAD**

SCALE: 1" = 10'  
From 20909 Cumberland Road 21499 Cumberland Road

# PROPOSED CROSS SECTIONS

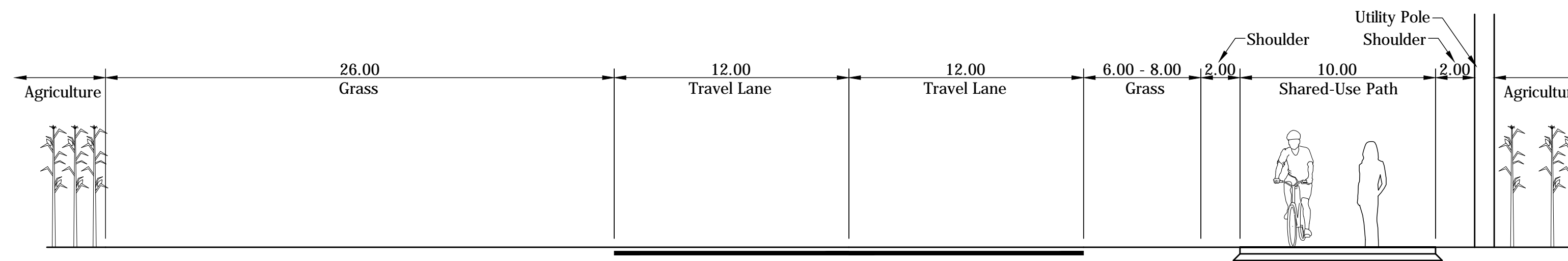
**DRAFT**



Speed Limit: 45 MPH  
 Note:  
 Utility Poles Switch From East Side Of  
 Roadway to West Side of Roadway At  
 21593 Cumberland Road

**5). CUMBERLAND ROAD**

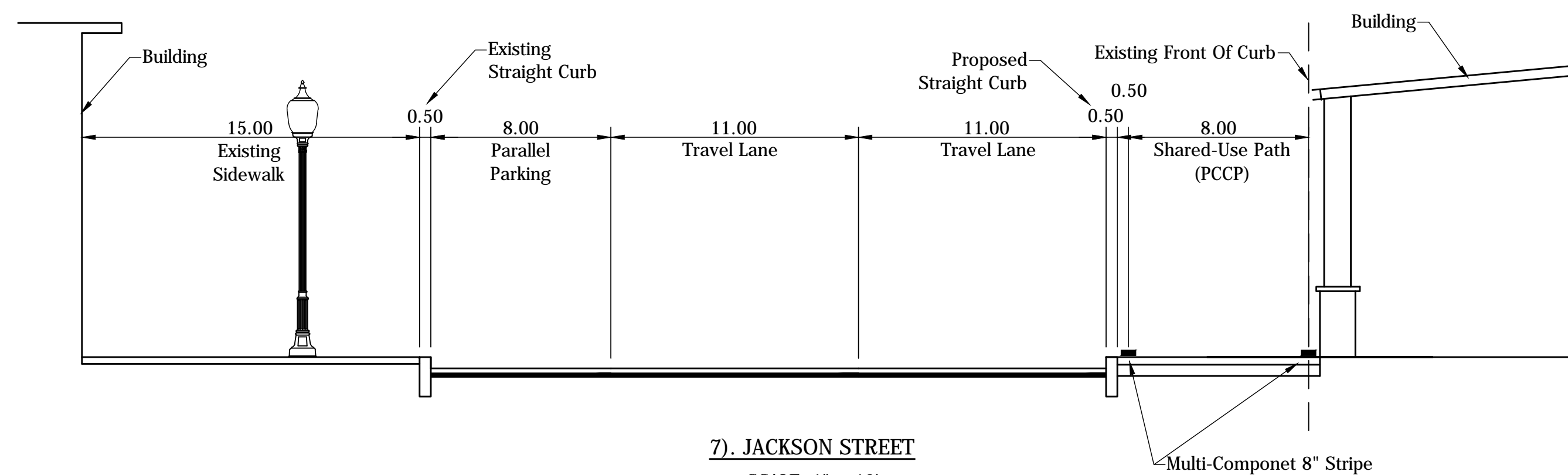
SCALE: 1" = 10'  
 From 21499 Cumberland Road to 21817 Cumberland Road



Speed Limit: 55 MPH  
 Note:  
 Utility Poles Are Spaced At Approximately 250  
 Feet Apart. The Shared-Use Path Will Meander  
 Around The Poles To Allow Greater Space  
 Between The Roadway And The Path.

**6). CUMBERLAND ROAD**

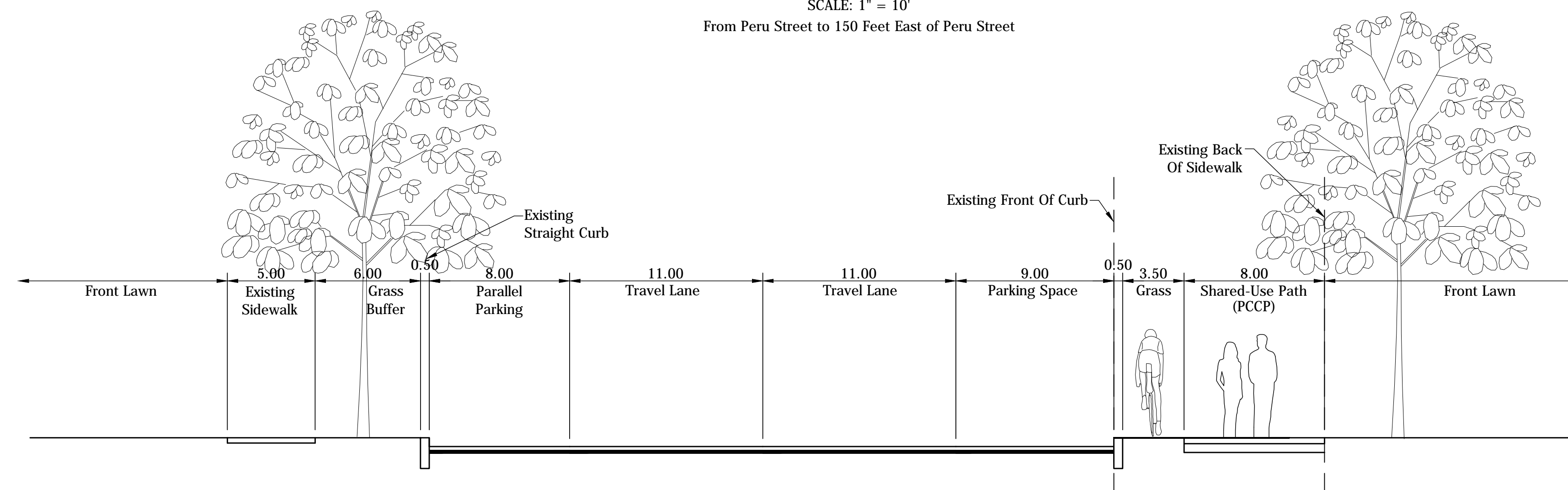
SCALE: 1" = 10'  
 From 21817 Cumberland Road to 234th Street



Speed Limit: 20 MPH

**7). JACKSON STREET**

SCALE: 1" = 10'  
 From Peru Street to 150 Feet East of Peru Street



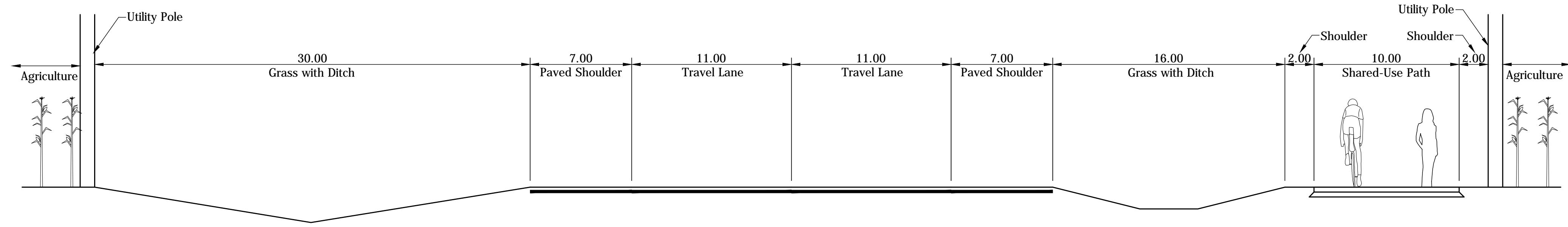
Speed Limit: 20 MPH

**8). JACKSON STREET**

SCALE: 1" = 10'  
 From 150 Feet East of Peru Street to Catherine Street

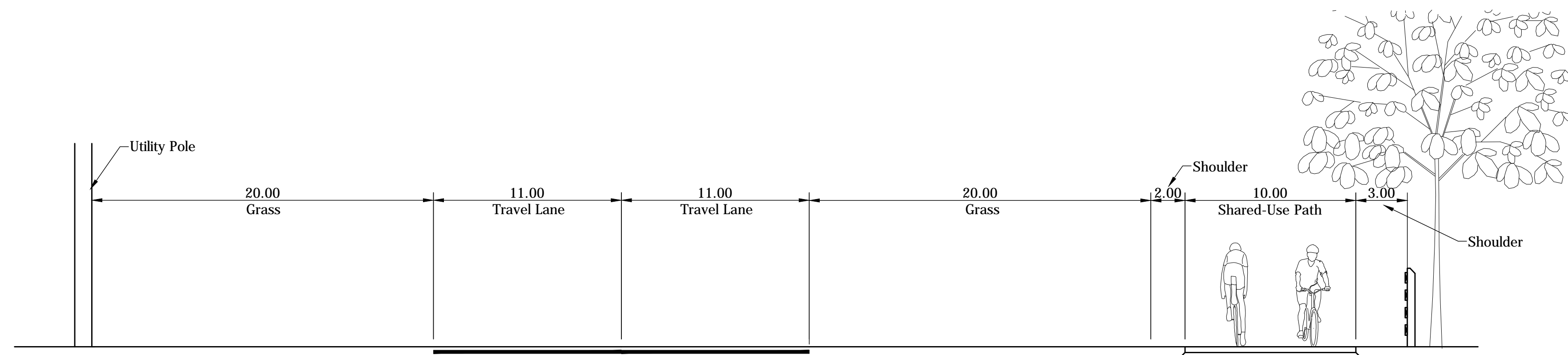
# PROPOSED CROSS SECTIONS

**DRAFT**



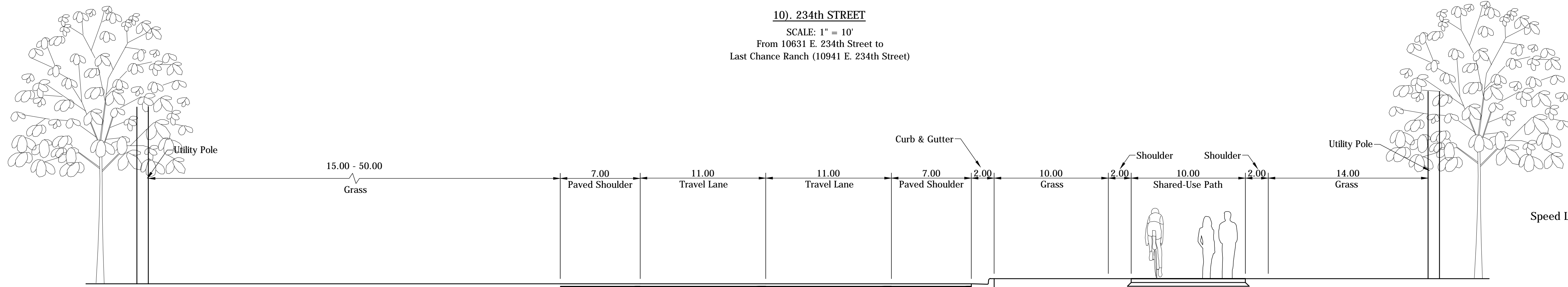
Speed Limit: 50 / 40 MPH

**9). 234th STREET / JACKSON STREET**  
 SCALE: 1" = 10'  
 From Catherine Street to 10631 E. 234th Street



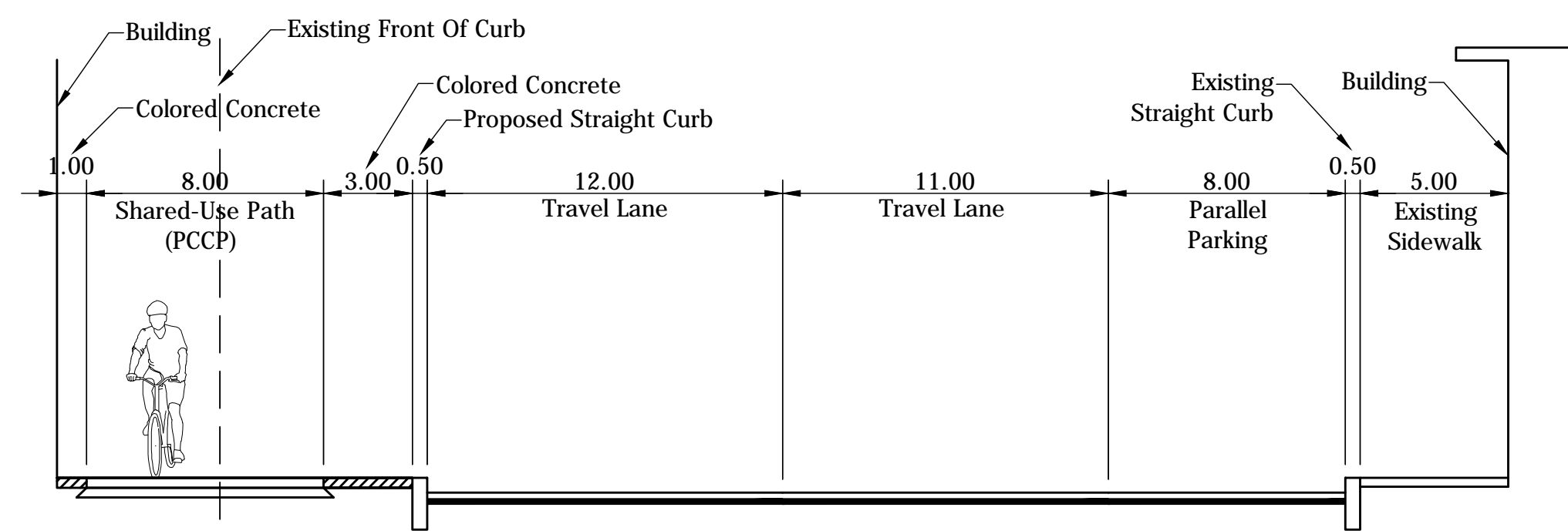
Speed Limit: 50 MPH

**10). 234th STREET**  
 SCALE: 1" = 10'  
 From 10631 E. 234th Street to  
 Last Chance Ranch (10941 E. 234th Street)



Speed Limit: 50 MPH

**11). 234th STREET**  
 SCALE: 1" = 10'  
 From Last Chance Ranch (10941 E. 234th Street) to  
 White River Campground Entrance

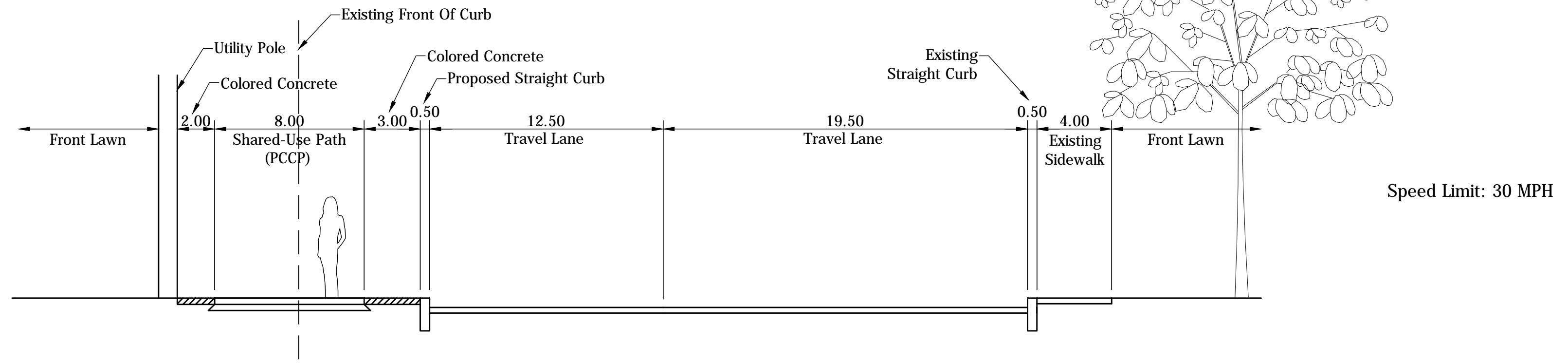


Speed Limit: 30 MPH

**12). PERU STREET**  
 SCALE: 1" = 10'  
 From Jackson Street to Cass Street

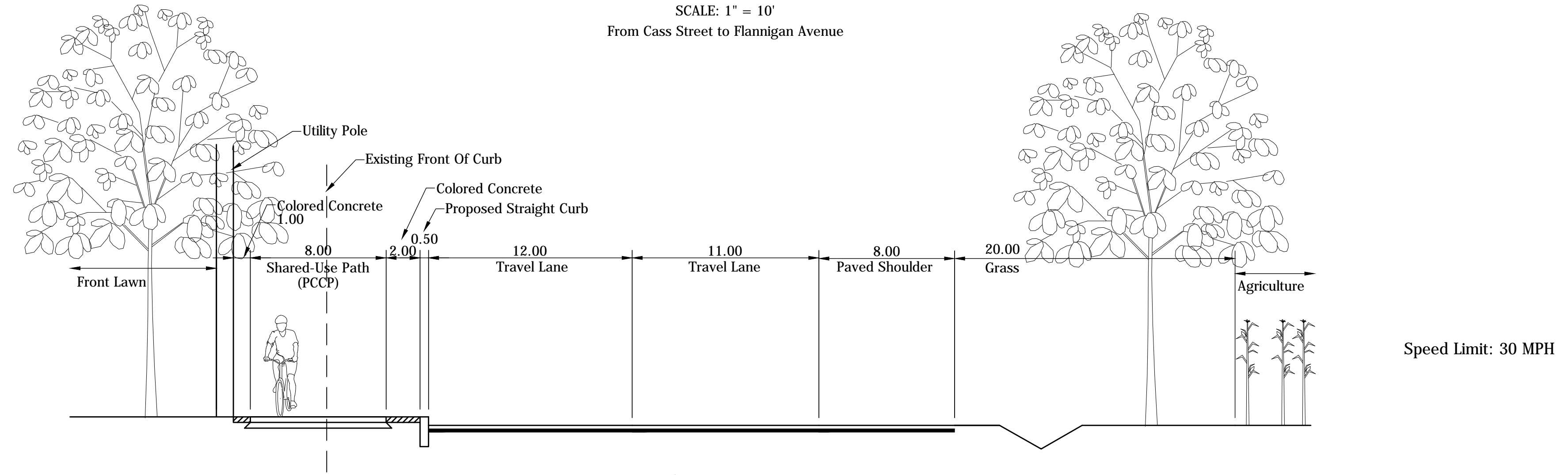
# PROPOSED CROSS SECTIONS

**DRAFT**



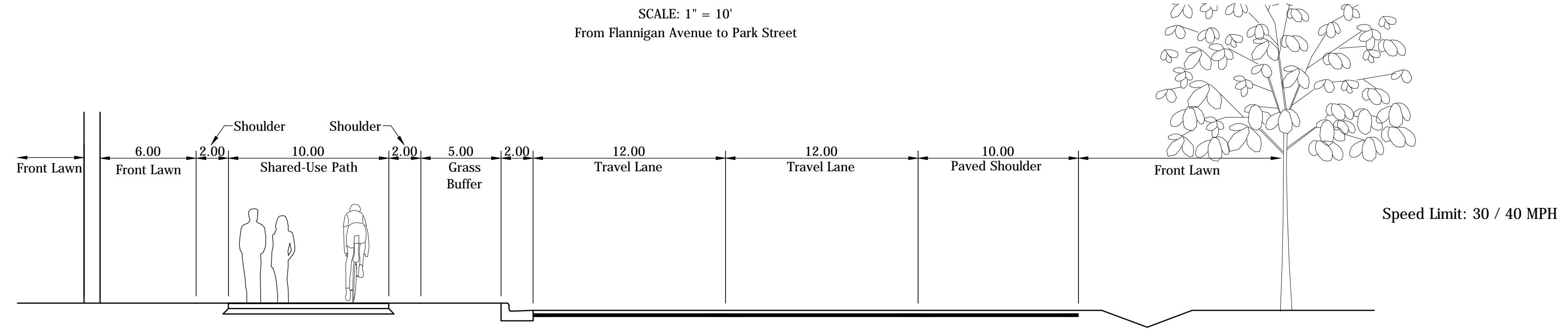
## 13). PERU STREET

SCALE: 1" = 10'  
From Cass Street to Flannigan Avenue



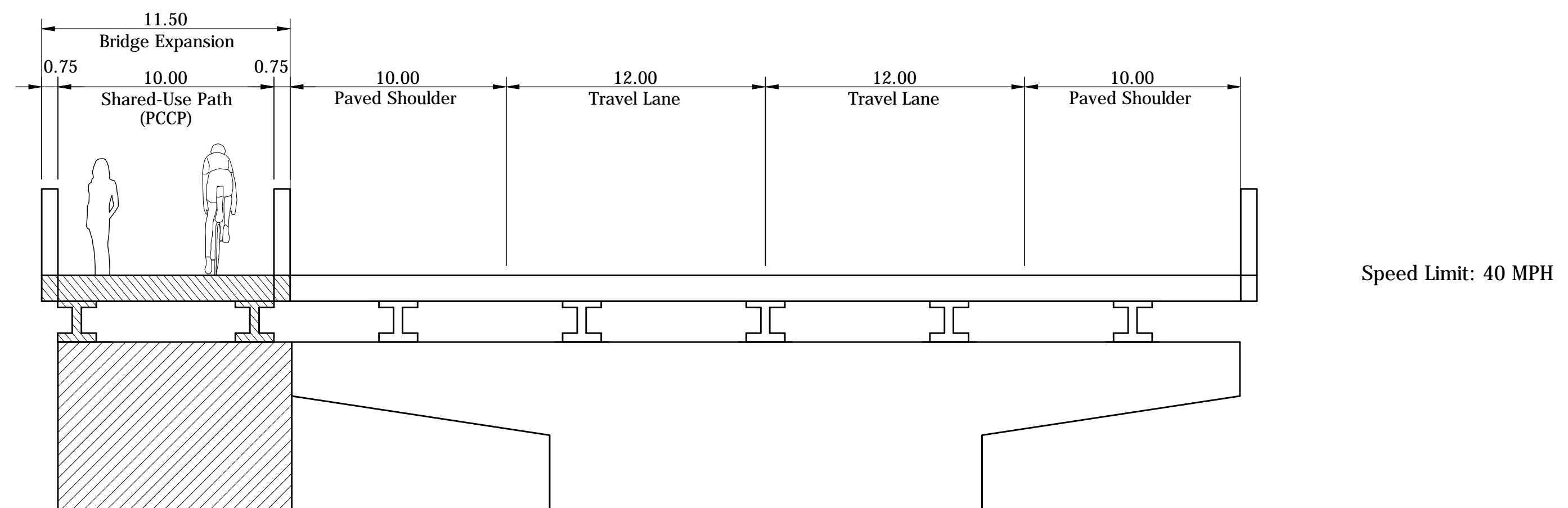
## 14). PERU STREET

SCALE: 1" = 10'  
From Flannigan Avenue to Park Street



## 15). PERU STREET / STATE ROAD 19

SCALE: 1" = 10'  
From Park Street to Morse Reservoir Bridge

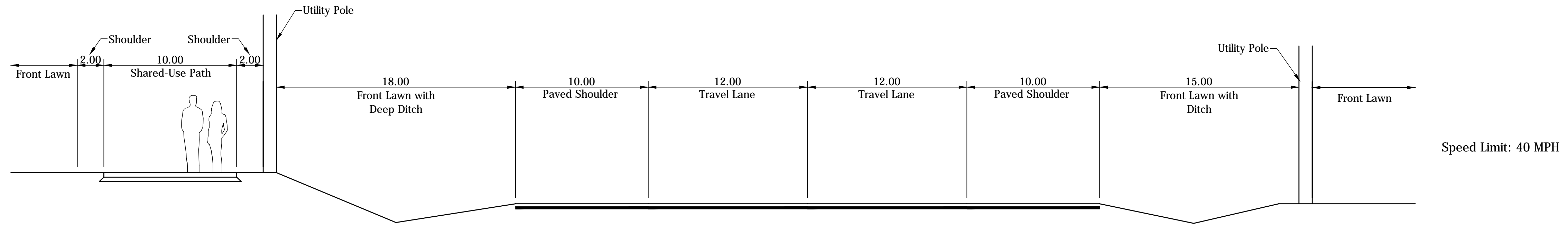


## 16). STATE ROAD 19

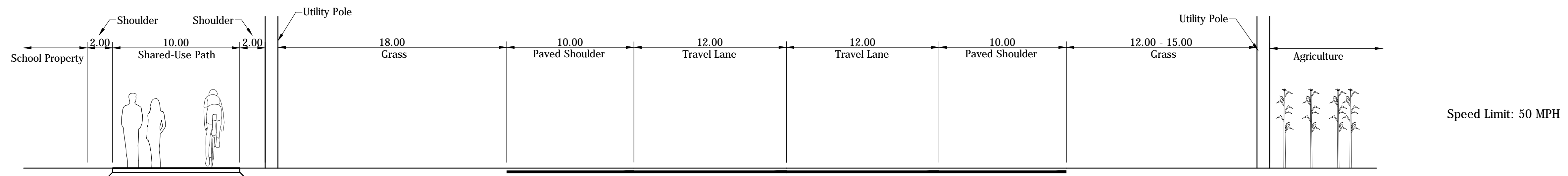
SCALE: 1" = 10'  
Morse Reservoir Bridge

# PROPOSED CROSS SECTIONS

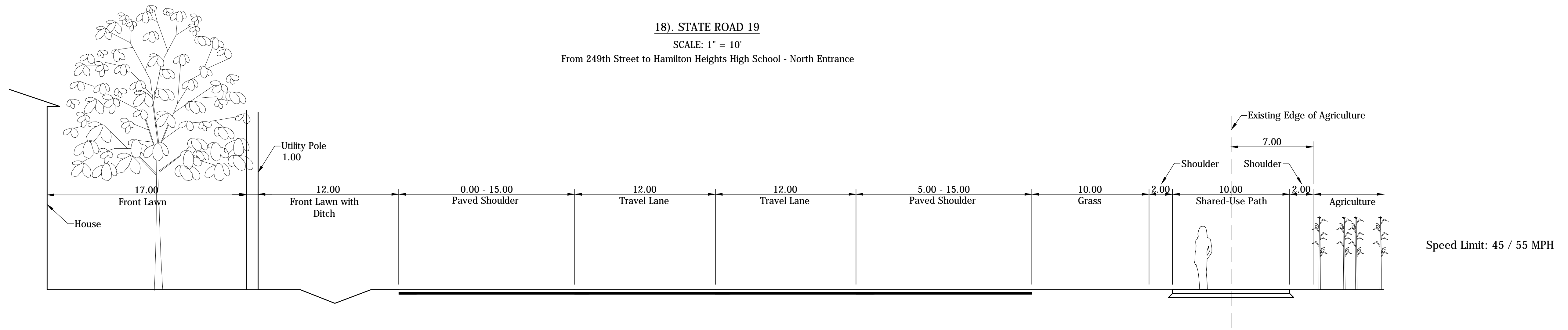
**DRAFT**



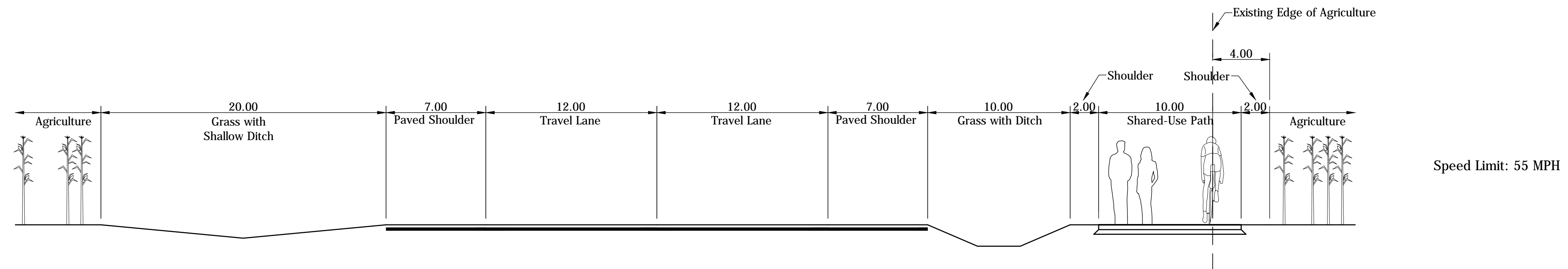
**17). STATE ROAD 19**  
 SCALE: 1" = 10'  
 From Morse Reservoir Bridge to 249th Street



**18). STATE ROAD 19**  
 SCALE: 1" = 10'  
 From 249th Street to Hamilton Heights High School - North Entrance



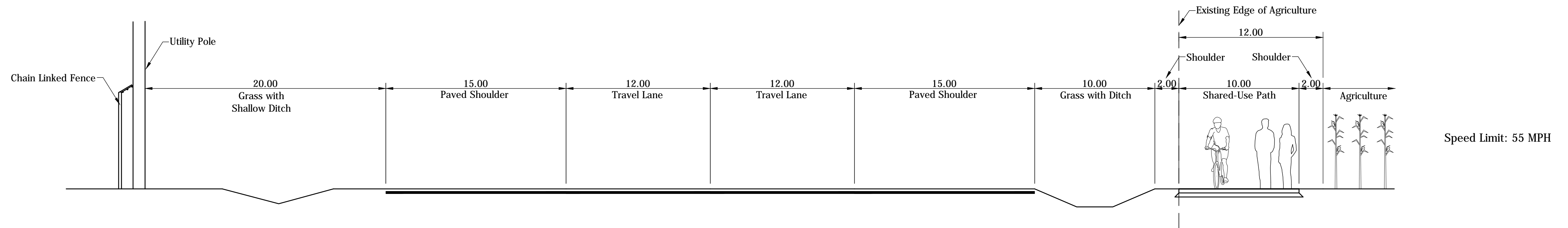
**19). STATE ROAD 19**  
 SCALE: 1" = 10'  
 From Hamilton Heights High School - North Entrance to 274th Street



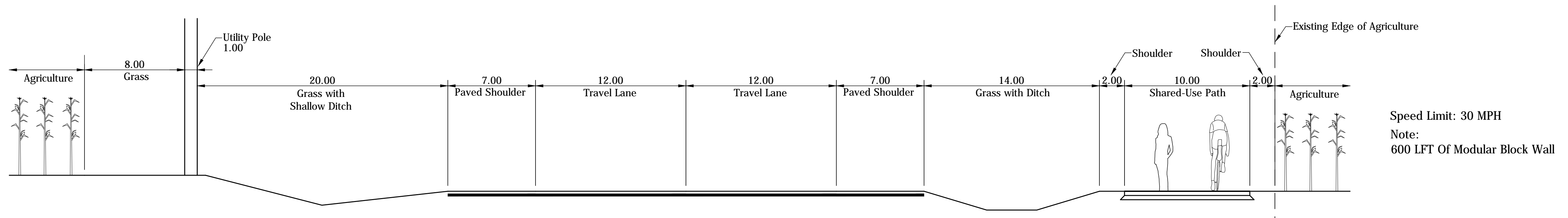
**20). STATE ROAD 19**  
 SCALE: 1" = 10'  
 From 274th Street to 279th Street

# PROPOSED CROSS SECTIONS

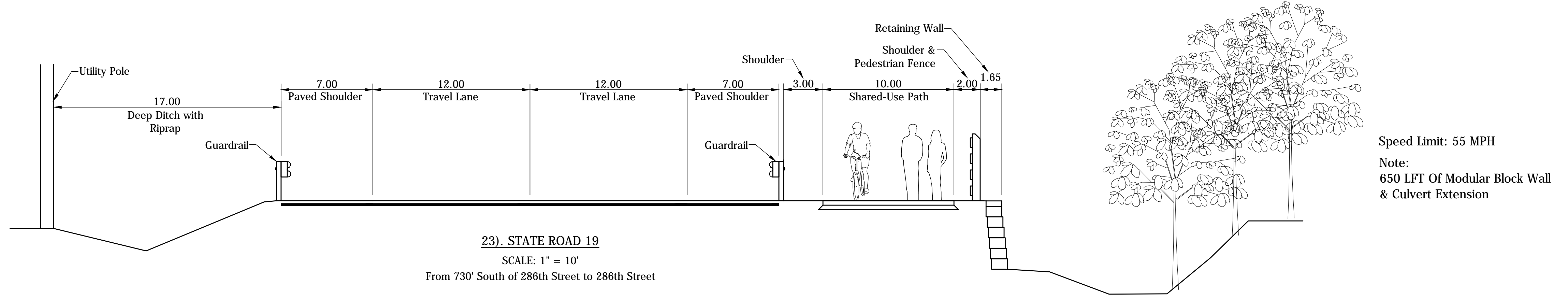
**DRAFT**



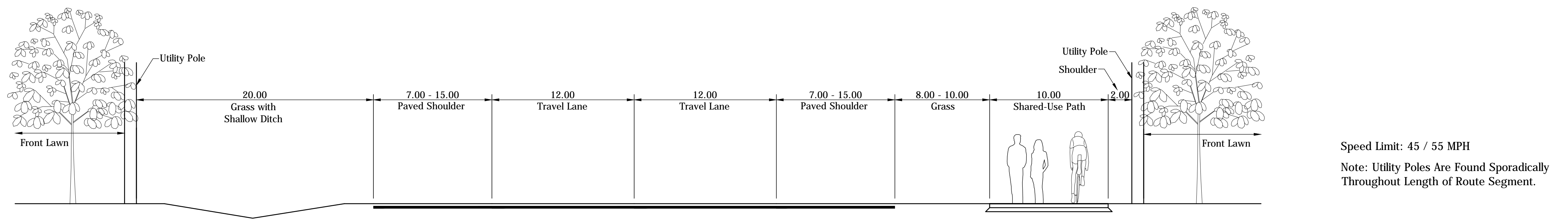
21). STATE ROAD 19  
SCALE: 1" = 10'  
From 279th Street to 281st Street



22). STATE ROAD 19  
SCALE: 1" = 10'  
From 281st Street to 730' South of 286th Street



23). STATE ROAD 19  
SCALE: 1" = 10'  
From 730' South of 286th Street to 286th Street



24). STATE ROAD 19  
SCALE: 1" = 10'  
From 286th Street to Adams Street / Walnut Street